

4_06 NO 2011 SUPERELEVATION TABLES

Question:

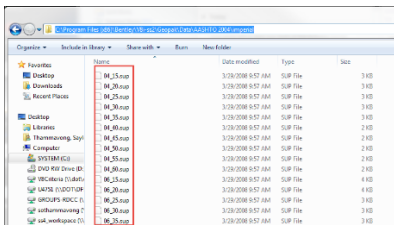
Regarding the superelevation tables for the wizard, there is no table for 2011. Will that make a difference?

Answer:

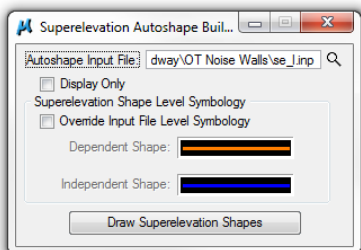
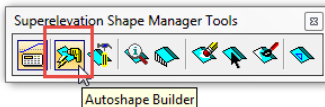
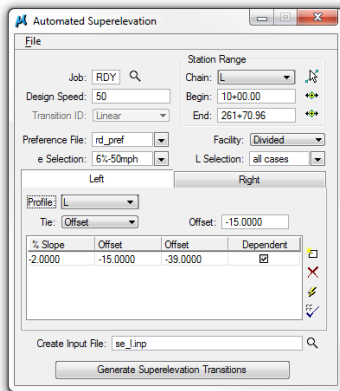
The .sup tables were removed from our Roadway workspace in May of 2013. You have two options to enter the proposed superelevation into the models:

- Use default .sup tables delivered with Bentley

C:\Program Files (x86)\Bentley\V8i-ss2\Geopak\Data\AASHTO 2004\imperial\



- Create superelevation inputs with Geopak Autoshape (recommended for ease)



<https://connect.ncdot.gov/projects/Roadway/Lists/QA/DispForm.aspx?!ID=256>

There is no documented help for Autoshape primarily because 1) should be intuitive for legacy Criteria workflows 2) there is a new superelevation "engine" in SS4 OpenRoads (slightly different even from SS3) that is pending implementation.